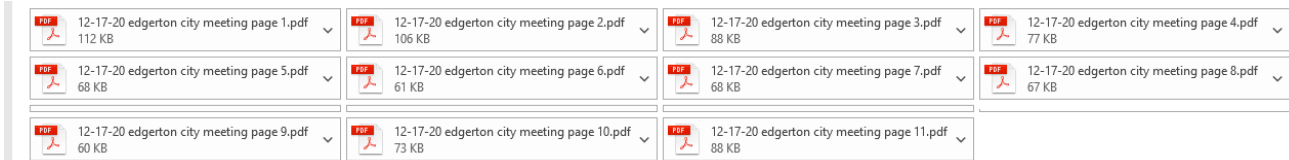


From: Joyce Ghaisarnia <ejghais@aol.com>
Sent: Wednesday, June 30, 2021 11:18 AM
To: clerk <clerk@miamicountyks.org>
Subject: Petition for the City of Golden



****This email originated from outside of County of Miami****

My name is Joyce Ghaisarnia. I am sending part 2 of my supporting documents. I choose to submit these to show all the different shell companies that Northpoint used to deceive the residents of southern Johnson county.

We need your vote for the creation of the city of Golden.

Thank you

**EDGERTON CITY COUNCIL
SPECIAL MEETING AGENDA
CITY HALL
404 EAST NELSON STREET
DECEMBER 17, 2020
7:00 PM**

To reduce the spread of COVID-19, Edgerton City Council members will attend virtually, using Microsoft Teams, an online meeting tool, to conduct the meeting. In compliance with the guidance issued by the State of Kansas Attorney General, the City of Edgerton remains subject to the Kansas Open Meetings Act (KOMA) and is taking actions as necessary and reasonable under the circumstances of the emergency declaration to advance the conduct of governmental affairs and ensure the transaction of government business is open to the public.

Any resident wishing to attend City Council meeting may do so and is required to practice the social distancing guidelines as established by the State of Kansas and Center for Disease Control (CDC). The room will be set up to be in compliance with these requirements. The City Council members will not be physically present in the room.

Any member of the public wishing to provide general public comment or comment about an agenda item without attending the meeting in person may do so by email to Kara Banks (kbanks@edgertonks.org). If you are unable to email the comments, you may call the following number, and staff will report your comment on your behalf. (913) 893-6231. Any comments should be submitted by phone or email by 3:00 PM on day of the scheduled meeting.

Call to Order

1. **Roll Call** ___ Roberts ___ Longanecker ___ Conus ___ Lewis ___ Smith ___ Beem
2. **Welcome**
3. **Pledge of Allegiance**

Consent Agenda *(Consent Agenda items will be acted upon by one motion unless a Council member requests an item be removed for discussion and separate action)*

4. Confirm Request For A Special Meeting Of The Edgerton City Council

Regular Agenda

5. **Public Comments.** Persons who wish to address the City Council regarding items not on the agenda and that are under the jurisdiction of the City Council may do so when called upon by the Mayor. Comments on personnel matters and matters pending before court or other outside tribunals are not permitted. Please notify the City Clerk before the meeting if you wish to speak. Speakers are limited to three (3) minutes. Any presentation is for informational purposes only. No action will be taken.
6. **Declaration.** At this time Council members may declare any conflict or communication they have had that might influence their ability to impartially consider today's issues.

Business Requiring Action

7. CONSIDER ORDINANCE NO. 2058 ANNEXING CERTAIN LAND INTO THE CITY OF EDGERTON, KANSAS

Motion: _____ Second: _____ Vote: _____

8. Adjourn Motion: _____ Second: _____ Vote: _____

**REQUEST FOR A SPECIAL MEETING
OF THE
EDGERTON CITY COUNCIL**

As per Edgerton City Code Section 1-202(b), the Mayor may call a Special Meeting of the City Council at any time, upon written request of three Council members.

The Mayor hereby requests a Special Meeting of the Edgerton City Council beginning at 7:00 pm on December 17, 2020 at Edgerton City Hall located at 404 E. Nelson Street, Edgerton, Kansas for the purpose of:

- 1) Consideration the Ordinance No. 2058 Annexing Certain Land Into The City Of Edgerton, Kansas; and
- 2) Discussing any and all matters normally discussed at a regular city council meeting.

COUNCIL MEMBER REQUEST

I, a duly elected member of the Edgerton City Council, hereby request that a Special Meeting of the Edgerton City Council be conducted on December 17, 2020 for the purposes of discussing and considering the item mentioned above.

Council Member

Council Member

Council Member

Council Member

Council Member

ATTEST:

Alexandria Clower, City Clerk



CONSENT FOR ANNEXATION FORM
 (Adjoining Property by Request)

TO: The Governing Body of the City of Edgerton, Kansas.

The undersigned owner of record of the following described land hereby petitions the Governing Body of the City of Edgerton, Kansas to annex such land to the City. The land to be annexed is described as follows:


Property Description:

All that part of the Northwest Quarter of Section 12, Township 15 South, Range 22 East, in Johnson County, Kansas, more particularly described as follows:
 Beginning at the Northeast corner of said Northwest Quarter; thence South 01°53'54" East, coincident with the East line of said Northwest Quarter, a distance of 2,650.78 feet to the Southeast corner thereof; thence South 88°31'08" West, coincident with the South line of said Northwest Quarter, a distance of 1,955.64 feet to a point 660 feet east of the West line of said Northwest Quarter as measured at right angles thereto; thence North 01°52'10" West, parallel with the West line of said Northwest Quarter, a distance of 317.42 feet to a point 2,330 feet south of the North line of said Northwest Quarter as measured at right angles thereto; thence South 88°25'18" West, parallel with said North line, a distance of 660.01 feet to a point on the West line of said Northwest Quarter; thence North 01°52'10" West, coincident with said West line, a distance of 30.00 feet to a point 2,300 feet south of the North line of said Northwest Quarter as measured at right angles thereto; thence North 88°25'18" East, parallel with said North line, a distance of 660.01 feet to a point 660 feet east of the West line of said Northwest Quarter as measured at right angles thereto; thence North 01°52'10" West, parallel with said West line, a distance of 1,320.02 feet to a point 980 feet south of the North line of said Northwest Quarter as measured at right angles thereto; thence South 88°25'18" West, parallel with said North line, a distance of 50.00 feet to a point 610 feet east of the West line of said Northwest Quarter as measured at right angles thereto; thence North 01°52'10" West, parallel with said West line, a distance of 350.00 feet to a point 630 feet south of the North line of said Northwest Quarter as measured at right angles thereto; thence North 88°26'20" East, a distance of 990.17 feet; thence North

The undersigned further warrants and guarantees that they are the only owner(s) of record of the land.

OWNERS OF LAND TO BE ANNEXED:

Wellsville Farms, LLC
 By: NPD Management, LLC, its manager

 Signature	Nathaniel Hagedorn, Manager Printed Name	12/11/2020 Date
Signature	Printed Name	Date
Signature	Printed Name	Date



CONSENT FOR ANNEXATION FORM
(Adjoining Property by Request)

TO: The Governing Body of the City of Edgerton, Kansas.

The undersigned owner of record of the following described land hereby petitions the Governing Body of the City of Edgerton, Kansas to annex such land to the City. The land to be annexed is described as follows:

All that part of the North half of the Southwest Quarter of Section 12, Township 15 South, Range 22 East, in Johnson County, Kansas, more particularly described as follows:

Commencing at the Northwest corner of said Southwest Quarter; thence North 88°31'08" East, coincident with the North line of said Southwest Quarter, a distance of 615.65 feet to the Point of Beginning; thence continuing North 88°31'08" East, coincident with said North line, a distance of 2,000.00 feet to the Northeast corner thereof; thence South 02°13'38" East, coincident with the East line of said Southwest Quarter, a distance of 1,322.65 feet to the Southeast corner of the North half of said Southwest Quarter; thence South 88°30'28" West, coincident with the South line of said North half, a distance of 1,964.56 feet; thence departing said South line, North 01°50'26" West a distance of 660.01 feet; thence South 88°30'28" West a distance of 39.89 feet; thence North 02°13'37" West a distance of 662.98 feet to the Point of Beginning, containing 2,620,604 square feet, or 60.161 acres, more or less.

The undersigned further warrants and guarantees that they are the only owner(s) of record of the land.

OWNERS OF LAND TO BE ANNEXED:

Hillsdale Land & Cattle, LLC
By: NPD Management, LLC, its manager

	Nathaniel Hagedorn, Manager	12/11/2020
Signature	Printed Name	Date

Signature	Printed Name	Date

Signature	Printed Name	Date



CONSENT FOR ANNEXATION FORM
 (Adjoining Property by Request)

TO: The Governing Body of the City of Edgerton, Kansas.


The undersigned owner of record of the following described land hereby petitions the Governing Body of the City of Edgerton, Kansas to annex such land to the City. The land to be annexed is described as follows:

All that part the South Half of the Southwest Quarter of Section 12, Section 14, Township 15 South, Range 22 East of the Sixth Principal Meridian in Johnson County, Kansas, being more particularly described as follows:
 Beginning at the Southeast Corner of said Southwest Quarter; thence South 88°29'48" West, along the South line of said Southwest Quarter, a distance of 1,963.89 feet; thence North 01°50'26" West, a distance of 1,322.95 feet to a point on the North line of the South Half of said Southwest Quarter; thence North 88°30'28" East, along said North line, a distance of 1,954.97 feet to the Northeast Corner of said South Half; thence South 02°13'38" East, along the East line of said Southwest Quarter, 1,322.65 feet to the Point of Beginning. Containing 2,591,793 square feet or 59.499 acres, more or less.

The undersigned further warrants and guarantees that they are the only owner(s) of record of the land.

OWNERS OF LAND TO BE ANNEXED:

Hillsdale Land & Cattle, LLC
 By: NPD Management, LLC, its manager

 Signature	Nathaniel Hagedorn, Manager Printed Name	12/11/2020 Date
Signature	Printed Name	Date
Signature	Printed Name	Date



CONSENT FOR ANNEXATION FORM
 (Adjoining Property by Request)

TO: The Governing Body of the City of Edgerton, Kansas.

The undersigned owner of record of the following described land hereby petitions the Governing Body of the City of Edgerton, Kansas to annex such land to the City. The land to be annexed is described as follows:

All of the Northeast Quarter of the Northeast Quarter of Section 14, Township 15 South, Range 22 East of the Sixth Principal Meridian in Johnson County, Kansas, being more particularly described as follows:
 Beginning at the Northeast Corner of the Northeast Quarter of said Section 14; thence South 01°44'36" East, along the East line of said Northeast Quarter, a distance of 1,323.29 feet to the Southeast Corner of the Northeast Quarter of said Northeast Quarter; thence South 88°14'18" West, along the South line of the Northeast Quarter of said Northeast Quarter, a distance of 1,321.62 feet to the Southwest Corner of the Northeast Quarter of said Northeast Quarter; thence North 01°43'56" West, along the West line of the Northeast Quarter of said Northeast Quarter, a distance of 1,329.09 feet to the Northwest Corner of the Northeast Quarter of said Northeast Quarter; thence North 88°29'24" East, along the North line of said Northeast Quarter, a distance of 1,321.38 feet to the Point of Beginning. Containing 1,752,553 square feet or 40.233 acres, more or less.

The undersigned further warrants and guarantees that they are the only owner(s) of record of the land.

OWNERS OF LAND TO BE ANNEXED:

Hillsdale Land & Cattle, LLC
 By: NPD Management, LLC, its manager

Signature	Nathaniel Hagedorn, Manager	12/11/2020
Signature	Printed Name	Date
Signature	Printed Name	Date



CONSENT FOR ANNEXATION FORM
 (Adjoining Property by Request)

TO: The Governing Body of the City of Edgerton, Kansas.


The undersigned owner of record of the following described land hereby petitions the Governing Body of the City of Edgerton, Kansas to annex such land to the City. The land to be annexed is described as follows:

All of the Southeast Quarter of the Northeast Quarter of Section 14, Township 15 South, Range 22 East of the Sixth Principal Meridian in Johnson County, Kansas, being more particularly described as follows:
 Beginning at the Southeast Corner of the Northeast Quarter of said Section 14; thence South 87°59'13" West, along the South line of said Northeast Quarter, a distance of 1,321.89 feet to the Southwest corner of the Southeast Quarter of said Northeast Quarter; thence North 01°43'56" West, along the West line of the Southeast Quarter of said Northeast Quarter, a distance of 1,329.09 feet to the Northwest Corner of the Southeast Quarter of said Northeast Quarter; thence North 88°14'18" East, along the North line of the Southeast Quarter of said Northeast Quarter, a distance of 1,321.62 feet to the Northeast Corner of the Southeast Quarter of said Northeast Quarter; thence South 01°44'36" East, along the East line of said Northeast Quarter, a distance of 1,323.29 feet to the Point of Beginning. Containing 1,752,890 square feet or 40.241 acres, more or less.

The undersigned further warrants and guarantees that they are the only owner(s) of record of the land.

OWNERS OF LAND TO BE ANNEXED:

Hillsdale Land & Cattle, LLC
 By: NP Management, LLC, its manager

 Signature	Nathaniel Hagedorn, Manager Printed Name	12/11/2020 Date
Signature	Printed Name	Date
Signature	Printed Name	Date



CONSENT FOR ANNEXATION FORM
 (Adjoining Property by Request)

TO: The Governing Body of the City of Edgerton, Kansas.


The undersigned owner of record of the following described land hereby petitions the Governing Body of the City of Edgerton, Kansas to annex such land to the City. The land to be annexed is described as follows:

All that that part of Section 13, Township 15 South, Range 22 East of the Sixth Principal Meridian in Johnson County, Kansas, being more particularly described as follows:
 Beginning at the Northeast Corner of the Northwest Quarter of said Section 13; thence South 01°53'30" East, along the East line of said Northwest Quarter, a distance of 2,642.81 feet to the Southeast Corner of said Northwest Quarter; thence South 88°24'50" West, along the South line of said Northwest Quarter, a distance of 1,980.45 feet; thence North 01°44'26" West, a distance of 2,645.63 feet to a point on the North line of said Northwest Quarter; thence North 88°29'48" East, along said North line, a distance of 1,973.49 feet to the Point of Beginning.
 Containing 5,227,478 square feet or 120.006 acres, more or less.

The undersigned further warrants and guarantees that they are the only owner(s) of record of the land.

OWNERS OF LAND TO BE ANNEXED:

East Kansas Land & Cattle, LLC
 By: NPD Management, LLC, its manager

Signature 	Nathaniel Hagedorn, Manager	12/11/2020
Signature	Printed Name	Date
Signature	Printed Name	Date



CONSENT FOR ANNEXATION FORM
 (Adjoining Property by Request)

TO: The Governing Body of the City of Edgerton, Kansas.

The undersigned owner of record of the following described land hereby petitions the Governing Body of the City of Edgerton, Kansas to annex such land to the City. The land to be annexed is described as follows:

All that that part of Section 13, Township 15 South, Range 22 East of the Sixth Principal Meridian in Johnson County, Kansas, being more particularly described as follows:
 Beginning at the Northwest Corner of the Southwest Quarter of said Section 13; thence North 88°24'50" East, along the North line of said Southwest Quarter, a distance of 2,640.46 feet to the Northeast Corner of said Southwest Quarter; thence South 01°53'39" East, along the East line of said Southwest Quarter, a distance of 1,326.47 feet to the Northwest Corner of the South Half of the Southeast Quarter of said Section 13; thence North 88°21'04" East, along the North line of said South Half, a distance of 2,645.10 feet to the Northeast corner of said South Half; thence South 02°01'08" East, along the East line of said Southeast Quarter, a distance of 1,323.59 feet to the Southeast Corner of said Southeast Quarter; thence South 88°17'18" West, along the South line of said Southeast Quarter, a distance of 2,647.97 feet to the Southeast Corner of the Southwest Quarter of said Section 13; thence South 88°33'08" West, along the South line of said Southwest Quarter, a distance of 1,327.57 feet to the Southeast Corner of BUREAUCRACY ESTATES, a subdivision in said Johnson County, Kansas; thence North 01°44'28" West, along the East line of said BUREAUCRACY ESTATES, a distance of 660.01 feet to the Northeast Corner of said BUREAUCRACY ESTATES; thence South 88°33'08" West, along the North line of said BUREAUCRACY ESTATES, a distance of 1,320.00 feet to the Northwest Corner thereof, said point being on the West line of said Southwest Quarter; thence North 01°44'28" West, along said West line, 1,986.51 feet to the Point of Beginning. Containing 9,641,327 square feet or 221.334 acres, more or less.

The undersigned further warrants and guarantees that they are the only owner(s) of record of the land.

OWNERS OF LAND TO BE ANNEXED:

South JOCO Farms, LLC
 By: NPJ Management, LLC, its manager

Signature	Nathaniel Hagedorn, Manager	12/11/2020
Signature	Printed Name	Date
Signature	Printed Name	Date
Signature	Printed Name	Date

13; thence North 88°21'04" East, along the North line of said South Half, a distance of 2,645.10 feet to the Northeast corner of said South Half; thence South 02°01'08" East, along the East line of said Southeast Quarter, a distance of 1,323.59 feet to the Southeast Corner of said Southeast Quarter; thence South 88°17'18" West, along the South line of said Southeast Quarter, a distance of 2,647.97 feet to the Southeast Corner of the Southwest Quarter of said Section 13; thence South 88°33'08" West, along the South line of said Southwest Quarter, a distance of 1,327.57 feet to the Southeast Corner of BUREAUCRACY ESTATES, a subdivision in said Johnson County, Kansas; thence North 01°44'28" West, along the East line of said BUREAUCRACY ESTATES, a distance of 660.01 feet to the Northeast Corner of said BUREAUCRACY ESTATES; thence South 88°33'08" West, along the North line of said BUREAUCRACY ESTATES, a distance of 1,320.00 feet to the Northwest Corner thereof, said point being on the West line of said Southwest Quarter; thence North 01°44'28" West, along said West line, 1,986.51 feet to the Point of Beginning. Containing 9,641,327 square feet or 221.334 acres, more or less.

Section 2. An official copy of the Consents for Annexation shall be attached to a copy of this ordinance and shall be filed with the City Clerk to be open for inspection and available to the public at all reasonable hours.

Section 3. The Clerk of the City of Edgerton, Kansas shall cause a certified copy of this ordinance to be filed with the County Clerk, Register of Deeds and the County Election Commissioner of Johnson County, Kansas.

Section 4. This Ordinance shall become effective upon its publication in the official City newspaper.

PASSED by the Council and APPROVED by the mayor on this 17th day of December, 2020.

DONALD ROBERTS, Mayor

ATTEST:

ALEXANDRIA CLOWER, City Clerk

APPROVED AS TO FORM:

LEE W. HENDRICKS, City Attorney